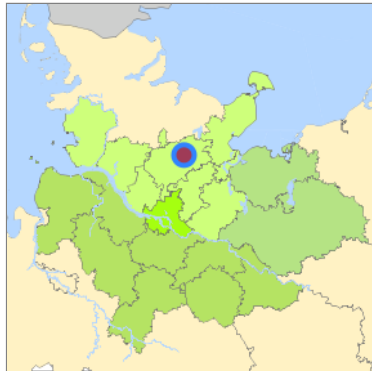
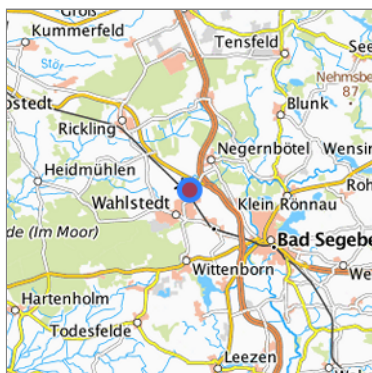


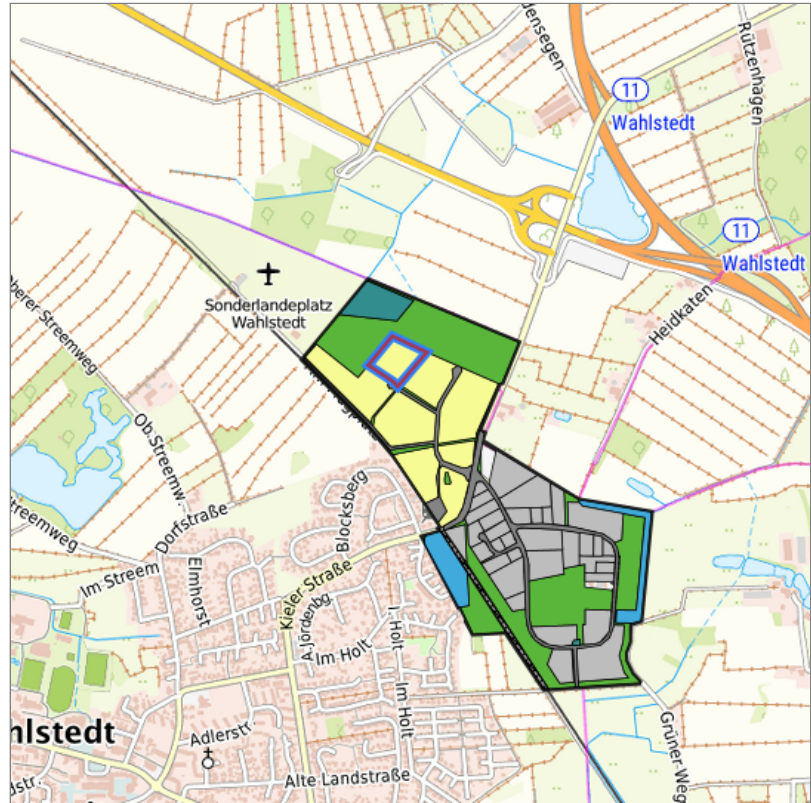
# Entwicklungsfläche B-Plan Nr. 32 "Industriegebiet Kieler Straße" in Aufstellung (E-GI-1) at Wahlstedt, Kreis Segeberg



???  
expose.map.uebersicht.Hansebelt???



Location in the requested region



Detailed view of the requested site

### Legend

#### Availabilities

- |   |  |   |
|---|--|---|
|  Immediately           |  short term (2 years)               |  medium term (2-5 years)   |
|  long-term (> 5 years) |  optional area (bindingly reserved) |  occupational pension plan |
|  not available         |  |   |

## Brief description

Description of the parcel	Entwicklungsfläche B-Plan Nr. 32 "Industriegebiet Kieler Straße" in Aufstellung
Municipality/city	Wahlstedt

## Parcel

Property size (m <sup>2</sup> )	19,667.9
Availability	available in the long-term
focus use	agriculture
further use	agriculture

## Legal planning situation

Commercial space secured by planning permission	Yes
Building area according to land use plan	commercial building area
Existing planning law	not (yet) permitted, display only as building area

## Type and extent of building and land use

Specific type of structural use	GI
Development situation	not accessible
24-hour operation	Yes
possible site occupancy ratio	0.8
possible floor area figure	Not fixed
possible number of full floors	Not fixed
possible height of building structures	25
cubic index	No information

## Exclusions/restrictions of land use

restrictions to mobilization	None
------------------------------	------

## Infrastructur of site

broadband availability (at least 50 MBit/s)	No
quay edge	No
quay edge with sea-going vessel deep water	No
direct rail connection	No
electricity connection	No
gas connection	No
water connection	No
wastewater connection	No

## Proprietary situation and marketing intention

proprietary situation	Public
-----------------------	--------

## Detailed information about commercial zone

Gross surface area (ha)	35.2226
Sector focus	mixed sector structure
Type of location of commercial estate	location for emission-intensive industry

## Transport accessibility

<b>Motorway</b>	A 21	1.8 km
<b>Motorway</b>	A 20	9.6 km
<b>Main road</b>	B 205	0.9 km
<b>Main road</b>	B 206	5.1 km
<b>Main road</b>	B 432	6.4 km
<b>International airport</b>	Flughafen Hamburg	45.4 km
<b>Regional airport</b>	Flughafen Lübeck	42.1 km
<b>Commercial airfield</b>	Neumünster	25.2 km
<b>Port</b>	Port of Lübeck	35.6 km
<b>Intermodal terminal</b>	Terminal Neumünster	24.5 km
<b>Rail passenger transport</b>	Fahrenkrug	4.3 km
<b>Rail passenger transport</b>	Rickling	6.4 km
<b>Rail passenger transport</b>	Bad Segeberg ZOB/Bahnhof	7.3 km
<b>Public transport</b>	Wahlstedt	0.6 km

Availability of public  
transport

Available

## Contact

Torsten Maaß

Stadt Wahlstedt

Amtsleiter Bauamt

Markt 3

23812 Wahlstedt

[+49 4554 701 202](tel:+494554701202)

[torsten.maass@wahlstedt.de](mailto:torsten.maass@wahlstedt.de)

[www.wahlstedt.de](http://www.wahlstedt.de)